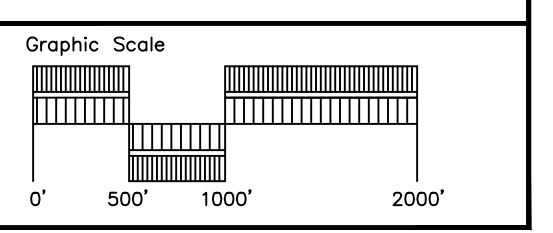


- Dwg. Legend
- R1** RESIDENTIAL
 - R2** RESIDENTIAL
 - R3** RESIDENTIAL
 - R4** RESIDENTIAL
 - R5** RESIDENTIAL
 - R6** RESIDENTIAL
 - C1** COMMERCIAL
 - C2** COMMERCIAL (BLOOMFIELD AVE.)
 - C3** Commercial-Industrial Mixed Use
 - HD** ROUTE 46 SPECIAL HIGHWAY DISTRICT
 - OP** OFFICE PROFESSIONAL
 - L1** LIGHT INDUSTRIAL
 - L2** LIGHT INDUSTRIAL
 - L3** LIGHT INDUSTRIAL
 - AC** AGRICULTURAL-CONSERVATION
 - OS/REC** PUBLIC, OPEN SPACE AND RECREATION
 - AIRPORT SAFETY OVERLAY ZONE**
 - RUNWAY END SUBZONE
 - CLEAR ZONE
 - RUNWAY SUBZONE

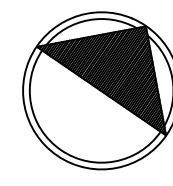
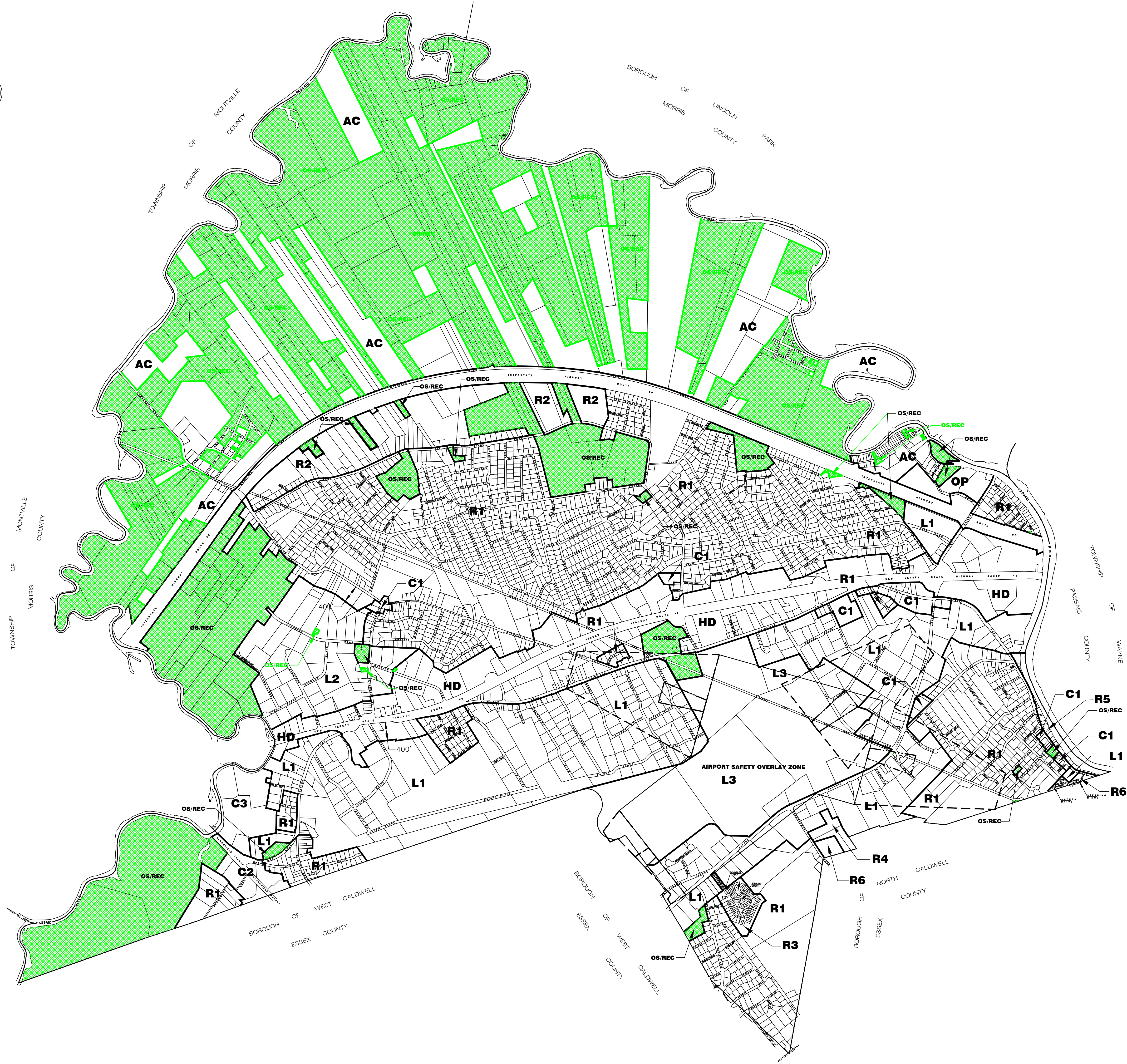
13	Add Seely St. & Sarah Lane	9/27/11	LG	LG
12	Rev. Add. Subdivision Farmland Homes	7/20/11	LG	LG
11	Rev. Scott Ct. Subdivision & Ord. # 2009-29 Airport Safety Overlay Zone	12/21/09	LG	LG
10	Ord. # 2006-19 Amend. R-1 Zone	11/2/06	LG	LG
9	Rev. Ord. # 2004-16 Add C3 Zone	11/12/05	LG	LG
8	Rev. Ord. # 2003-01 St. Name Chg. Rietveld to Tuscony Terr.	2/14/03	JM	LG
7	Rev. Ord. # 2002-01 various	3/25/02	JM	JHB
6	Rev. Ord. # 2002-03 R6 zone	3/25/02	JM	JHB
5	Rev. Ord. # 2001-05 R5 zone	3/26/01	JM	JHB
4	Rev. Ord. # 2001-04 L1 to C1	3/13/01	SGK	JHB
3	Revision: OS, new sub.	7/19/00	SGK	JHB
2	Revision	6/28/00	SGK	JHB
1	Revision			

Dwg. Title
ZONING MAP TO IMPLEMENT 1999 Master Plan



JOSEPH H. BURGIS AICP
 PROFESSIONAL PLANNER
 NEW JERSEY LIC. NO. 2450

Project No.	592_02
Sheet No.	1 of 1
Date	AUGUST, 1999
Drawn	SGK
ACAD File	592_02ZON
Dwg. Scale	As shown
Dwg. No.	



TOWNSHIP OF EAST HANOVER
 MORRIS COUNTY